

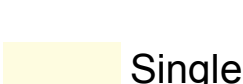













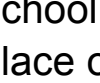

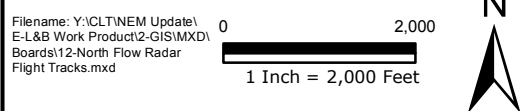


**Charlotte Douglas International Airport
Noise Exposure Map Update**

Legend

-  Arrival Flight Tracks
-  Departure Flight Tracks
-  Single-Family Residential
-  Multi-Family Residential
-  Manufactured/
Mobile Home
-  Agricultural/Vacant
-  Transportation/Utility
-  Airport Property Boundary
-  School
-  Place of Worship
-  Library
-  Hospital
-  Institutional
-  Commercial/
Industrial
-  Park/Recreation/
Open Space
-  Mixed Use
-  Municipal
Boundary
-  County Boundary



North Flow Radar Flight Tracks